
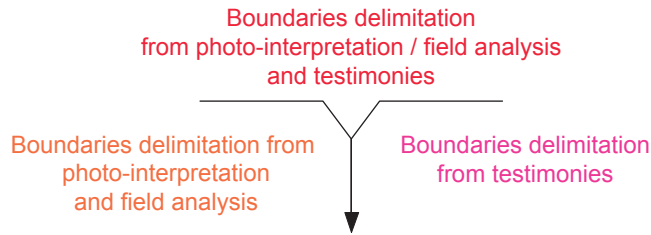
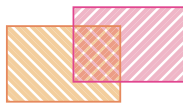


The CLPA key



Avalanche
(well-delimited avalanche, with an identification number for avalanches delimited from testimonies)



Area affected by avalanches
(well-delimited area exposed to avalanches varying in their extent)



Presumed area affected by avalanches
(when it is not possible to define a well-delimited avalanche or a well-delimited area because the data collected is not specific enough or is contradictory)



Significant damage due to an air blast
(no notable debris)



Pointed avalanche
(width less than 30 meters)



Link between avalanches



Presumed pointed avalanche



Presumed link between avalanches




Area where no testimony investigation has been conducted



State boundary



Department boundary



Municipality boundary

* for additional details, please read the CLPA user guide