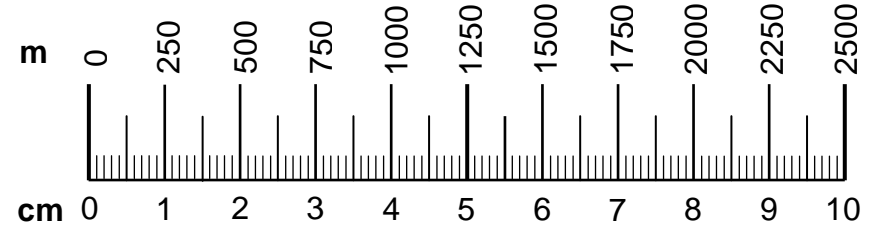


Abaque d'aide à la lecture de carte topographique

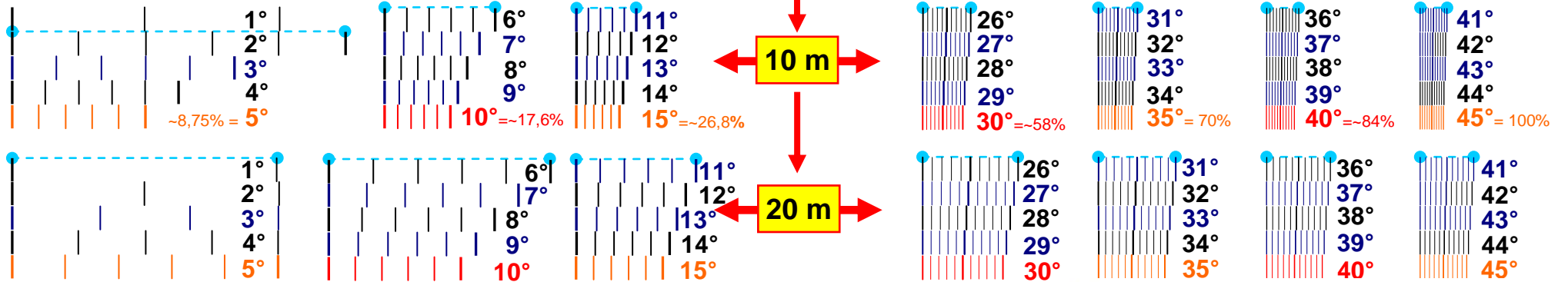
Irstea - ETNA - F. RAPIN

Version
Juillet 2015

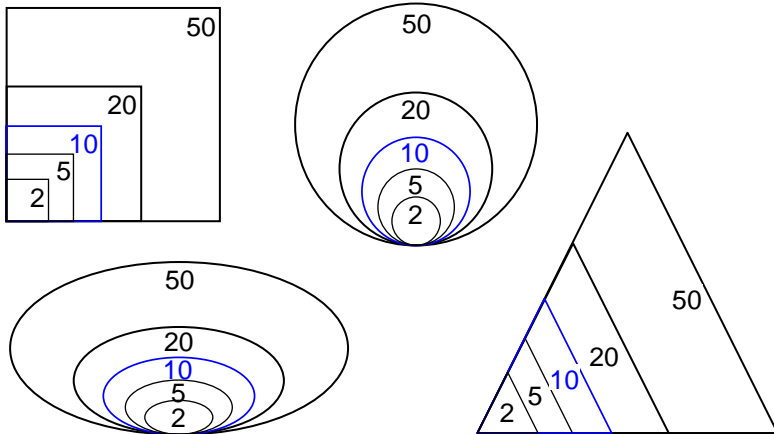
Échelle :
1/25 000



Pentes :



Surfaces (ha) :



Angles :

